




























Allweddol ar gyfer cynlluniau / Key for plans

Aliniad(au) Llwybr Arfaethedig a Graddfa Datblygiad gyda Chyfyngiadau	Proposed Route Alignment(s) and Extent of Development with Constraints
<p>Cyfyngiadau Technegol, Amgylcheddol a Thirwedd</p>	<p>Landscape, Environmental & Technical Constraints</p>
Llanelwy Dangosol Polyn Terfynol Lleoliad	 St Asaph Indicative Terminal Pole Location
Clocaenog Polyn Terfynol Lleoliad	 Clocaenog Terminal Pole Location
Graddfa'r Datblygiad	 Extent of Development
Clustogfa 2km o amgylch yr Aliniad	 2km Buffer around Alignment
Ffin dosbarth	 District boundary
Llanelwy Is-Orsaf	 St Asaph substation
NWWF Casglwr Is-Orsaf	 NWWF Collector Substation
Lleoliad tyrbin fferm gwynt presennol Tir Mostyn a clustogfa	 Tir Mostyn existing wind farm turbine location and buffer zone
Lleoliad y tyrbin fferm gwynt Clocaenog (aros am benderfyniad) a clustogfa	 Clocaenog (awaiting decision) wind farm turbine location and buffer zone
Cydsynio Brenig lleoliad tyrbin gwynt fferm a clustogfa	 Brenig consented wind farm turbine location and buffer zone
Anheddiad	 Settlement
Llethr dros 22°	 Slope over 22°
Llethr rhwng 15-22°	 Slope between 15-22°
Ffordd A	 A Road
Ffordd B	 B Road
Afon	 River
Cefnen	 Ridge line
Parth Llifogydd 3 Asiantaeth yr Amgylchedd	 EA Flood Zone 3
Parth Llifogydd 2 Asiantaeth yr Amgylchedd	 EA Flood Zone 2
Tir Mynediad Statudol Agored	 Open Statutory Access Land
Rhanbarth Cefn Gwlad Agored	 Open Country Region
Tir Comin Cofrestredig	 Registered Common Land
Ardal Gwerth Tirwedd Conwy	 Conwy Landscape Value Area
Ardal Tirwedd Leol Dinbych	 Denbigh Local Landscape Area

<p align="center">Derbynwyr Gweledol</p> <p>Derbynnydd Gweledol yn ardal yr astudiaeth (dangosir clustogfeydd 50m a 100m)</p> <p>Derbynnydd Gweledol yn ardal yr astudiaeth (derbynnydd grŵp gydag ID)</p>		<p align="center">Visual Receptors</p> <p>Visual Receptor within study area (50m & 100m buffer zones shown)</p> <p>Visual Receptor within study area (group receptor with ID)</p>
<p align="center">Cyfyngiadau Ecolegol</p> <p>Ardal Cadwraeth Arbennig (ACA)</p> <p>Safle o Ddiddordeb Gwyddonol Arbennig (SDdGA)</p> <p>Gwarchodfa Natur Genedlaethol</p> <p>Safle o Bwys i Gadwraeth Natur</p> <p>Safle Daearegol Rhanbarthol Bwysig (RIGS)</p> <p>Coetir Hynafol Lled-naturioliol</p> <p>Rhestr Goedwigaeth Genedlaethol Cymru</p> <p>Coedwigoedd Cyhoeddus</p> <p>Cynefinoedd Mawndir</p> <p>Safle Bywyd Gwylt Lleol</p> <p>Safleoedd Ymddiriedolaeth Bywyd Gwylt</p>		<p align="center">Ecological Constraints</p> <p>Special Area of Conservation (SAC)</p> <p>Site of Special Scientific Interest (SSSI)</p> <p>National Nature Reserve (NNR)</p> <p>Site of Importance for Nature Conservation</p> <p>Regionally Important Geological Site (RIGS)</p> <p>Ancient Semi-Natural Woodland</p> <p>Wales National Forest Inventory</p> <p>Public Forests</p> <p>Peatland Habitat</p> <p>Local Wildlife Site</p> <p>Wildlife Trust Sites</p>
<p align="center">Cyfyngiadau Diwylliannol</p> <p>Adeiladau Rhestredig</p> <p>Safleoedd heb eu Dynodi</p> <p>Ardal Gadwraeth</p> <p>Heneb Restredig</p> <p>Lleoliadau Parciau a Gerddi Hanfodol</p> <p>Parciau a Gerddi Cofrestredig</p> <p>Tirweddau Hanesyddol</p>		<p align="center">Cultural Constraints</p> <p>Listed Buildings</p> <p>Undesignated Sites</p> <p>Conservation Area</p> <p>Scheduled Ancient Monument</p> <p>Parks & Gardens Essential Setting</p> <p>Registered Parks & Gardens</p> <p>Historic Landscapes</p>

Twristiaeth

Tourism

Cwrs Golff

Golf Course



Cwrs Golff Dinbych

Denbigh Golf Course



Pysgota

Fishing



Cestyll

Castles



Gwersylloedd

Camp Sites



Golygfeydd

Viewpoints



Llwybr Beicio Lleol
Llwybr troed pellter hir

Local Cycle Route
Long Distance Footpath

